





**EXISTING PROW NETWORK**

-  Existing Footpath
-  Existing Bridleway
-  Existing Restricted Byway



© Crown copyright and database rights 2024 OS licence no AC0000849983. You are permitted to use this data solely to enable you to respond to, or interact with, the organisation that provided you with the data. You are not permitted to copy, sub-license, distribute or sell any of this data to third parties in any form.

**DMMO 4/21: Addition of a Footpath  
across Steyning Rifle Range - Location Plan**



Plan: 01830A

1:25000

OS Sheet: TQ1611/TQ1711

Photocopy  
liable to  
distortion

Matt Davey  
Assistant Director  
Highways, Transport  
and Planning

Date: 19 January 2024

Grid Ref: TQ1672811332